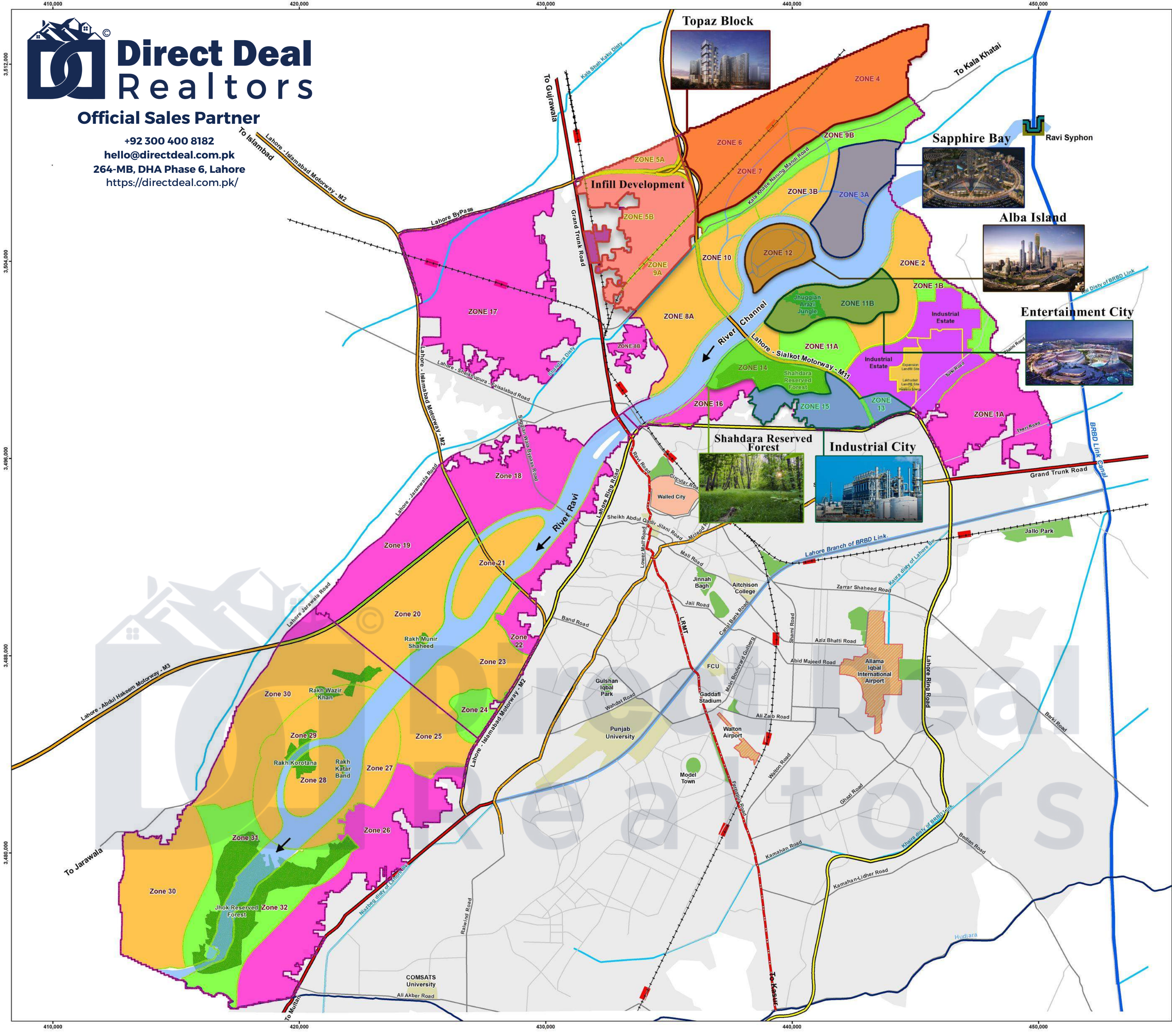
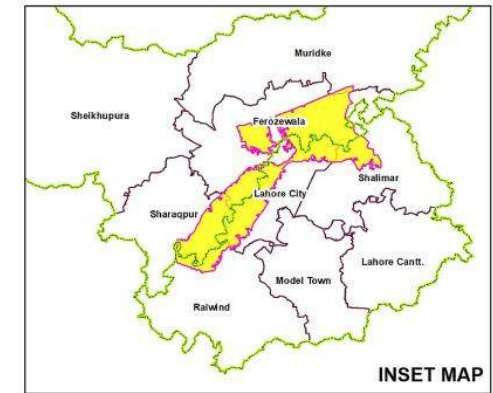


Official Sales Partner

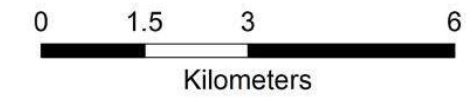
+92 300 400 8182
 hello@directdeal.com.pk
 264-MB, DHA Phase 6, Lahore
 https://directdeal.com.pk/



PROPOSED SIGN BOARD LOCATIONS



Scale: 1:50,000



Coordinate Reference System
 Projection: UTM Zone-43N
 Datum: WGS1984

Drawing No. 03

Legend

- RUDA Jurisdiction
- Chahar Bagh
- Zoning Boundary
- Industrial Estate
- River Channel (1,000 m)
- Flood Protection (River Promenade (300 Feet))
- Canal (150 Feet)
- Brown Zone
- Green Zone
- Industrial Zone
- Infill Development Zone
- Orange Line
- LRMT
- Motorway
- National Highway
- Lahore Ring Road
- Primary Road
- Secondary Road
- Railway Line
- Main Canal
- Link Canal
- Branch Canal
- Distributary
- Existing Drain
- Railway Stations
- Green Places
- Walled City
- Air Ports
- Educational Institute
- Builtup Area
- Reserved Forest
- Landfill Site